Environmental Noise Impact Assessment for the Navachab Gold Mine, Tailings Storage Facility 3

Project done for **Environmental Compliance Consultancy**

Report compiled by:
Reneé von Gruenewaldt

Report No: 22ECC05 | **Date:** November 2022

Address: 480 Smuts Drive, Halfway Gardens | Postal: P O Box 5260, Halfway House, 1685
Tel: +27 (0)11 805 1940 | Fax: +27 (0)11 805 7010
www.airshed.co.za

Report Details

Report Title	Environmental Noise Impact Assessment for the Navachab Gold Mine, Tailings Storage Facility 3
Client	Environmental Compliance Consultancy
Report Number	22ECC05
Report Version	Rev 1
Date	November 2022
Prepared by	Renee von Gruenewaldt, (Pr. Sci. Nat.), MSc (University of Pretoria)
Reviewed by	Gillian Petzer, (Pr. Eng.) BEng (Chem) (University of Pretoria)
Notice	Airshed Planning Professionals (Pty) Ltd is a consulting company located in Midrand, South Africa, specialising in air quality, environmental noise and climate change impacts assessments. The company originated in 1990 as Environmental Management Services, which amalgamated with its sister company, Matrix Environmental Consultants, in 2003.
Declaration	Airshed is an independent consulting firm with no interest in the project other than to fulfil the contract between the client and the consultant for delivery of specialised services as stipulated in the terms of reference.
Copyright Warning	Unless otherwise noted, the copyright in all text and other matter (including the manner of presentation) is the exclusive property of Airshed Planning Professionals (Pty) Ltd. It is a criminal offence to reproduce and/or use, without written consent, any matter, technical procedure and/or technique contained in this document.

Revision Record

Version	Date	Comments
Rev 0	November 2022	For internal review
Rev 1	November 2022	For client review

Glossary and Abbreviations

Airshed	Airshed Planning Professionals (Pty) Ltd
dB	Descriptor that is used to indicate 10 times a logarithmic ratio of quantities that have the same units, in this case sound pressure.
dBA	Descriptor that is used to indicate 10 times a logarithmic ratio of quantities that have the same units, in this case sound pressure that has been A-weighted to simulate human hearing.
ECC	Environmental Compliance Consultancy
EHS	Environmental, Health, and Safety (IFC)
Hz	Frequency in Hertz
IEC	International Electrotechnical Commission
IFC	International Finance Corporation
ISO	International Standards Organisation
km	kilometre
kW	Power in kilowatt
L_{Aeq} (T)	The A-weighted equivalent sound pressure level, where T indicates the time over which the noise is averaged (calculated or measured) (in dBA)
L_{A90}	The A-weighted 90% statistical noise level, i.e. the noise level that is exceeded during 90% of the measurement period. It is a very useful descriptor which provides an indication of what the L_{Aeq} could have been in the absence of noisy single events and is considered representative of background noise levels (L_{A90}) (in dBA)
L_{AFmax}	The A-weighted maximum sound pressure level recorded during the measurement period
L_{AFmin}	The A-weighted minimum sound pressure level recorded during the measurement period
L_P	Sound pressure level (in dB)
Ltd	Limited
L_W	Sound Power Level (in dB)
mamsl	Meters above mean sea level
m^2	Area in square meters
mm	Millimetre
m/s	Speed in meters per second
NSR	Noise sensitive receptor
NACA	National Association for Clean Air
NEMA	National Environmental Management Act
NEMAQA	National Environmental Management Air Quality Act
p	Pressure in Pa
Pa	Pressure in Pascal
µPa	Pressure in micro-pascal
p_{ref}	Reference pressure, 20 µPa
Pty	Proprietary
SABS	South African Bureau of Standards
SACNASP	South African Council for Natural Scientific Professions

SANS	South African National Standards
SLM	Social and Labour Plan
SoW	Scope of Work
STRM	Shuttle Radar Topography Mission
TSF	Tailings Storage Facility
USGS	United States Geological Survey
WHO	World Health Organisation
WRF	The Weather Research and Forecasting (WRF) Model
°C	Degrees Celsius
%	Percentage

Executive Summary

Airshed Planning Professionals (Pty) Ltd (Airshed) was commissioned by Environmental Compliance Consultancy (ECC) to undertake a specialist environmental noise impact study for the proposed Tailings Storage Facility 3 (TSF3) operations (hereafter referred to as the project).

The main objective of the noise specialist study was to determine the potential impact on the acoustic environment and noise sensitive receptors (NSRs) as a result of the proposed operations and to recommend suitable management and mitigation measures.

To meet the above objective, the following tasks were included in the Scope of Work (SoW):

1. A review of available technical project information.
2. A review of the legal requirements and applicable environmental noise guidelines.
3. A study of the receiving (baseline) acoustic environment, including:
    a. The identification of NSRs from available maps and field observations;
    b. A study of environmental noise attenuation potential by referring to available weather records, land use and topography data sources; and
    c. Determining representative baseline noise levels through the analysis of sampled environmental noise levels obtained from surveys conducted for the site.
4. An impact assessment, including:
    a. The establishment of a source inventory for proposed activities.
    b. Noise propagation simulations to determine environmental noise levels as a result of the project.
    c. The screening of simulated noise levels against environmental noise criteria.
5. The identification and recommendation of suitable mitigation measures and monitoring requirements.
6. The preparation of a comprehensive specialist noise impact assessment report.

In the assessment of simulated noise levels, reference was made to the International Finance Corporation (IFC) noise level guidelines for residential, institutional and educational receptors (55 dBA during the day and 45 dBA during the night). To assess annoyance at nearby places of residence, the increase in noise levels above the baseline at NSRs were calculated and compared to guidelines published in the SANS 10103.

The baseline acoustic environment was described in terms of the location of NSRs, the ability of the environment to attenuate noise over long distances, as well as existing background and baseline noise levels. The following was found:

- The closest residential development to the proposed project consists of Karibib (~10 km to the northeast). Individual farmsteads also surround the project area.
- Measured baseline noise levels were between 30 and 54 dBA during the day and between 31 and 56 dBA during the night.

A source inventory was developed for the project. Noise emissions or sound power levels (L_W's) for these were calculated using predictive equations for industrial machinery as per the Handbook of Acoustics, Chapter 69, by Bruce and Moritz (1998).

The source inventory, local meteorological conditions and information on topography and local land use were used to populate the noise propagation model (CadnaA, ISO 9613). The propagation of noise was calculated over an area of 11 km east-west by 10 km north-south. The area was divided into a grid matrix with a 30-m resolution.

Simulations indicate that the day-time (55 dBA) and night-time (45 dBA) IFC noise guideline for residential, educational, and institutional receptors will not be exceeded at NSRs within the study area due to project construction and operation activities.

It is recommended that general good practice measures for managing noise as set out in this report, be adopted as part of the facility's Environmental Management Plan. In the event that noise related complaints are received, short term (20-min to 24-hours in duration) ambient noise measurements should be conducted as part of investigating the complaints. The results of the measurements should be used to inform any follow up interventions.

The significance of environmental noise impacts was assessed according to the methodology adopted by ECC. The significance of project operations was found to be ***minor***.

Table of Contents

1 INTRODUCTION 1
1.1 Study Objective 1
1.2 Scope of Work 1
1.3 Specialist Details 1
1.4 Description of Activities from a Noise Perspective 2
1.5 Background to Environmental Noise and the Assessment Thereof 3
1.6 Approach and Methodology 6
1.7 Management of Uncertainties 10
2 LEGAL REQUIREMENTS AND NOISE LEVEL GUIDELINES 11
2.1 International Finance Corporation Guidelines on Environmental Noise 11
2.2 South African National Standards 11
3 DESCRIPTION OF THE RECEIVING ENVIRONMENT 13
3.1 Noise Sensitive Receptors 13
3.2 Environmental Noise Propagation and Attenuation Potential 14
3.3 Baseline Noise Levels 15
4 IMPACT ASSESSMENT 17
4.1 Noise Sources and Sound Power Levels 17
4.2 Noise Propagation and Simulated Noise Levels 19
5 IMPACT SIGNIFICANCE RATING 26
6 MANAGEMENT MEASURES 27
6.1 Controlling Noise at the Source 27
6.2 Monitoring 28
7 CONCLUSION 29
8 REFERENCES 30
APPENDIX A – SPECIALIST CURRICULUM VITAE 31
APPENDIX B – DECLARATION OF INDEPENDENCE 38

List of Tables

Table 1: IFC noise level guidelines 11
Table 2: Typical rating levels for outdoor noise 12
Table 3: Baseline noise measurements for the survey conducted in 2010 for the area 16
Table 4: List of equipment for the project operations 17
Table 5: Octave band frequency spectra L_W's 18

List of Figures

Figure 1: The decibel scale and typical noise levels (Brüel & Kjær Sound & Vibration Measurement A/S, 2000) .. 4
Figure 2: A-weighting curve 5
Figure 3: Potential noise sensitive receptors and noise survey locations within the study area 13
Figure 4: Bending the path of sound during typical day time conditions (image provided on the left) and night-time conditions (image provided on the right) 14
Figure 5: Topography for the study area 15
Figure 6: Simulated day-time noise levels due to proposed project construction activities 20
Figure 7: Simulated day-time noise levels due to proposed project operation activities 21
Figure 8: Simulated night-time noise levels due to proposed project operation activities 22
Figure 9: Increase in day-time noise levels due to proposed project construction activities 23
Figure 10: Increase in day-time noise levels due to proposed project operation activities 24
Figure 11: Increase in night-time noise levels due to proposed project operation activities 25

1 Introduction

Navachab Gold Mine, located 10 km southwest of Karibib in Namibia, needs to prepare the environmental clearance application for their proposed additional tailings storage facility on the mine site (Tailings Storage Facility 3 (TSF3)).

Airshed Planning Professionals (Pty) Ltd (Airshed) was commissioned by Environmental Compliance Consultancy (ECC) to undertake a specialist environmental noise impact study for the proposed TSF3 operations (hereafter referred to as the project).

1.1 Study Objective

The main objective of the noise specialist study was to determine the potential impact on the acoustic environment and noise sensitive receptors (NSRs) as a result of the operations at the project site and to recommend suitable management and mitigation measures.

1.2 Scope of Work

To meet the above objective, the following tasks were included in the Scope of Work (SoW):

1. A review of available technical project information.
2. A review of the legal requirements and applicable environmental noise guidelines.
3. A study of the receiving (baseline) acoustic environment, including:
    a. The identification of potential NSRs from available maps and field observations.
    b. A study of environmental noise attenuation potential by referring to available weather records, land use and topography data.
    c. Determining representative baseline noise levels through the analysis of sampled environmental noise levels obtained from a survey conducted for the site.
4. An impact assessment, including:
    a. The establishment of a source inventory for proposed activities.
    b. Noise propagation simulations to determine environmental noise levels as a result of the project activities.
    c. The screening of simulated noise levels against environmental noise criteria.
5. The identification and recommendation of suitable mitigation measures and monitoring requirements.
6. The preparation of a comprehensive specialist noise impact assessment report.

1.3 Specialist Details

1.3.1 Specialist Details

Airshed is an independent consulting firm with no interest in the project other than to fulfil the contract between the client and the consultant for delivery of specialised services as stipulated in the terms of reference.

1.3.2 Competency Profile of Specialist

Reneé von Gruenewaldt is a Registered Professional Natural Scientist (Registration Number 400304/07) with the South African Council for Natural Scientific Professions (SACNASP) and a member of the National Association for Clean Air (NACA).

Following the completion of her bachelor's degree in atmospheric sciences in 2000 and honours degree (with distinction) with specialisation in Environmental Analysis and Management in 2001 at the University of Pretoria, her experience in air pollution started when she joined Environmental Management Services (now Airshed Planning Professionals) in 2002. Reneé von Gruenewaldt later completed her master's degree (with distinction) in Meteorology at the University of Pretoria in 2009.

Reneé von Gruenewaldt was made partner at Airshed Planning Professionals in September 2006. Airshed Planning Professionals is a technical and scientific consultancy providing scientific, engineering, and strategic air pollution impact assessment and management services and policy support to assist clients in addressing a wide variety of air quality and environmental noise related assessments.

She has experience on the various components of environmental noise assessments from 2015 to present. Her project experience range over various countries in Africa, providing her with an inclusive knowledge base of international legislation and requirements pertaining to noise impacts.

A comprehensive curriculum vitae of Reneé von Gruenewaldt is provided in Appendix A.

1.4 Description of Activities from a Noise Perspective

1.4.1 Construction

Noise generating sources during construction include equipment used for activities such as land clearing, site preparation, excavation, clean-up, and landscaping.

Construction can be described or divided into distinct categories. These are earthmoving equipment, materials handling equipment, stationary equipment, impact equipment, and other types of equipment. The first three categories include machines that are powered by internal combustion engines. Machines in the latter two categories are powered pneumatically, hydraulically, or electrically. Additionally, exhaust noise tends to account for most of the noise emitted by machines in the first three categories (those that use internal combustion engines) whereas engine-related noise is usually secondary to the noise produced by the impact between impact equipment and the material on which it acts (Bugliarello, et al., 1976).

Construction and diesel mobile mining equipment generally produce noise in the lower end of the frequency spectrum. Reverse, or moving beeper alarms emit at higher frequency ranges and are often heard over long distances.

Noise generated during construction activities is highly variably since it is characterised by variations in the power expended by equipment. Besides having daily variations in activities, construction is accomplished in several different phases where each phase has a specific equipment mix depending on the work to be accomplished during that phase.

1.4.2 Operation

Sound fields in an industrial setting are usually complex due to the participation of many sources: propagation through air (air-borne noise), propagation through solids (structure-borne noise), diffraction at the machinery boundaries, reflection from the floor, wall, ceiling and machinery surface, absorption on the surfaces, etc. High noise levels can therefore be present in the vicinity of operating machinery. The project will include pumps, light duty vehicles and backactors. For a given machine, the sound pressure levels depend on the part of the total mechanical or electrical energy that is transformed into acoustical energy.

1.4.3 Operational Hours

Construction activities were given to take place from 07:00 to 18:00. For project operational activities, pumps were assumed to operate 24 hours per day, with light duty vehicles and backactors activities assumed to take place during day-time (07:00 – 22:00) only.

1.5 Background to Environmental Noise and the Assessment Thereof

Before more details regarding the approach and methodology adopted in the assessment is given, the reader is provided with some background, definitions and conventions used in the measurement, calculation and assessment of environmental noise.

Noise is generally defined as unwanted sound transmitted through a compressible medium such as air. Sound in turn, is defined as any pressure variation that the ear can detect. Human response to noise is complex and highly variable as it is subjective rather than objective.

A direct application of linear scales (in pascal (Pa)) to the measurement and calculation of sound pressure leads to large and unwieldy numbers. As the ear responds logarithmically rather than linearly to stimuli, it is more practical to express acoustic parameters as a logarithmic ratio of the measured value to a reference value. This logarithmic ratio is called a decibel or dB. The advantage of using dB can be clearly seen in Figure 1. Here, the linear scale with its large numbers is converted into a manageable scale from 0 dB at the threshold of hearing (20 micro-pascals (µPa)) to 130 dB at the threshold of pain (~100 Pa) (Brüel & Kjær Sound & Vibration Measurement A/S, 2000).

As explained, noise is reported in dB. “dB” is the descriptor that is used to indicate 10 times a logarithmic ratio of quantities that have the same units, in this case sound pressure. The relationship between sound pressure and sound pressure level is illustrated in this equation.

$$L_p = 20 \cdot \log_{10}\left(\frac{p}{p_{ref}}\right)$$

Where:

L_p *is the sound pressure level in dB;*

p *is the actual sound pressure in Pa; and*

p_{ref} *is the reference sound pressure (p_{ref} in air is 20 µPa).*



Figure 1: The decibel scale and typical noise levels (Brüel & Kjær Sound & Vibration Measurement A/S, 2000)

1.5.1 Perception of Sound

Sound has already been defined as any pressure variation that can be detected by the human ear. The number of pressure variations per second is referred to as the frequency of sound and is measured in hertz (Hz). The hearing frequency of a young, healthy person ranges between 20 Hz and 20 000 Hz.

In terms of L_P, audible sound ranges from the threshold of hearing at 0 dB to the pain threshold of 130 dB and above. Even though an increase in sound pressure level of 6 dB represents a doubling in sound pressure, an increase of 8 to 10 dB is required before the sound subjectively appears to be significantly louder. Similarly, the smallest perceptible change is about 1 dB (Brüel & Kjær Sound & Vibration Measurement A/S, 2000).

1.5.2 Frequency Weighting

Since human hearing is not equally sensitive to all frequencies, a 'filter' has been developed to simulate human hearing. The 'A-weighting' filter simulates the human hearing characteristic, which is less sensitive to sounds at low frequencies than at high frequencies (Figure 2). "dBA" is the descriptor that is used to indicate 10 times a logarithmic ratio of quantities that have the same units (in this case sound pressure) and have been A-weighted.

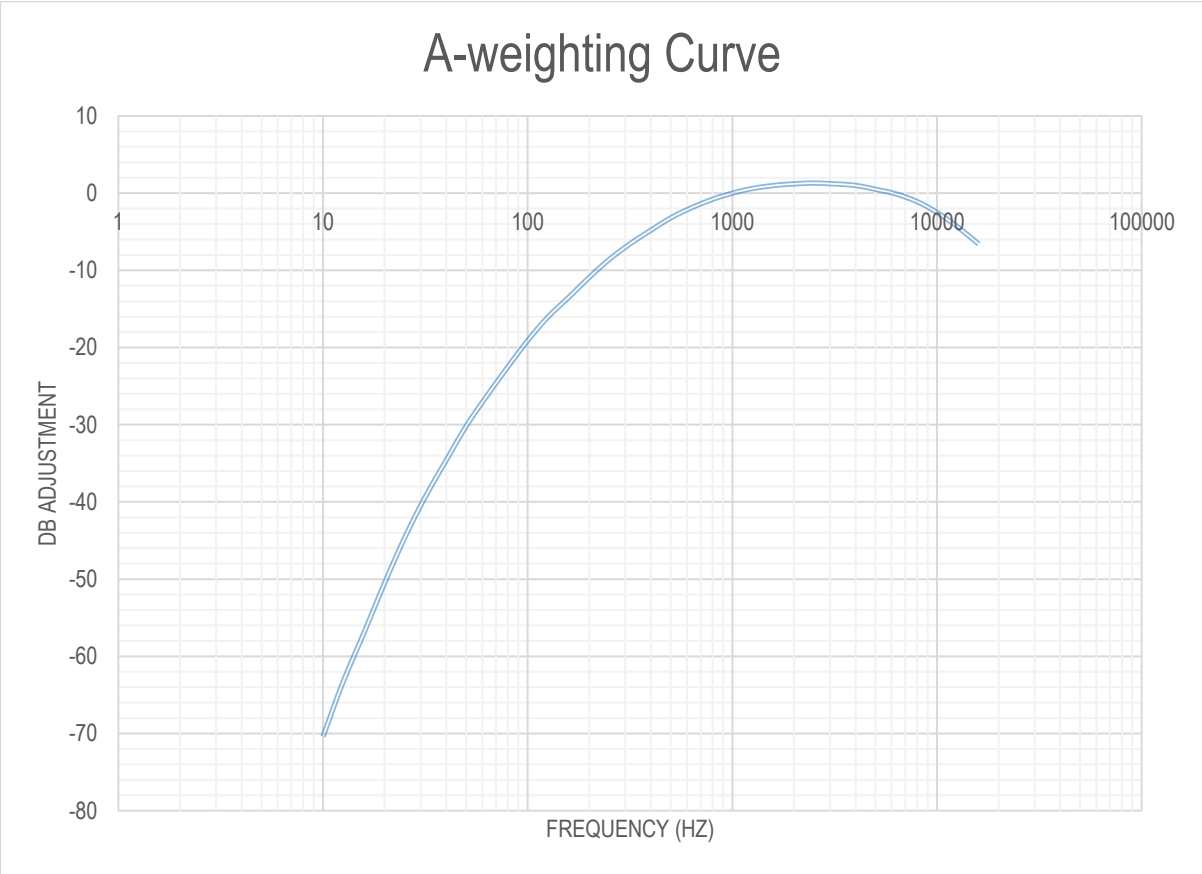

Figure 2: A-weighting curve

1.5.3 Adding Sound Pressure Levels

Since sound pressure levels are logarithmic values, the sound pressure levels as a result of two or more sources cannot simply be added together. To obtain the combined sound pressure level of a combination of sources such as those at an industrial plant, individual sound pressure levels must be converted to their linear values and added using:

$$L_{p_combined} = 10 \cdot \log\left(10^{\frac{L_{p1}}{10}} + 10^{\frac{L_{p2}}{10}} + 10^{\frac{L_{p3}}{10}} + \cdots 10^{\frac{L_{pi}}{10}}\right)$$

This implies that if the difference between the sound pressure levels of two sources is nil the combined sound pressure level is 3 dB more than the sound pressure level of one source alone. Similarly, if the difference between the sound pressure levels of two sources is more than 10 dB, the contribution of the quietest source can be disregarded (Brüel & Kjær Sound & Vibration Measurement A/S, 2000).

1.5.4 Environmental Noise Propagation

Many factors affect the propagation of noise from source to receiver. The most important of these are:

- The type of source and its sound power (L_W);
- The distance between the source and the receiver;
- Atmospheric conditions (wind speed and direction, temperature and temperature gradient, humidity etc.);
- Obstacles such as barriers or buildings between the source and receiver;
- Ground absorption; and
- Reflections.

To arrive at a representative result from either measurement or calculation, all these factors must be taken into account (Brüel & Kjær Sound & Vibration Measurement A/S, 2000).

1.5.5 Environmental Noise Indices

In assessing environmental noise either by measurement or calculation, reference is made to the following indices:

- **L_{Aeq} (T)** – The A-weighted equivalent sound pressure level, where T indicates the time over which the noise is averaged (calculated or measured).
- **L_{A90}** – The A-weighted 90% statistical noise level, i.e. the noise level that is exceeded during 90% of the measurement period. It is a very useful descriptor which provides an indication of what the L_{Aeq} could have been in the absence of noisy single events and is considered representative of background noise levels.
- **L_{AFmax}** – The maximum A-weighted noise level measured with the fast time weighting. It's the highest level of noise that occurred during a sampling period.
- **L_{AFmin}** – The minimum A-weighted noise level measured with the fast time weighting. It's the lowest level of noise that occurred during a sampling period.

1.6 Approach and Methodology

The assessment included a study of the legal requirements pertaining to environmental noise impacts, a study of the physical environment of the area surrounding the project and the analyses of existing noise levels in the area. The impact assessment focused on the estimation of sound power levels (L_W's) (noise 'emissions') and sound pressure levels (L_P's) (noise impacts) associated with the construction and operational phases. The findings of the

assessment components informed recommendations of management measures, including mitigation and monitoring. Individual aspects of the noise impact assessment methodology are discussed in more detail below.

1.6.1 Information Review

An information requirements list was sent to ECC at the onset of the project. In response to the request, the following information was supplied:

- Georeferenced project layout;
- Construction schedule; and,
- Project equipment details.

1.6.2 Review of Assessment Criteria

In the absence of local guidelines and standards, this study refers to noise level guidelines published by the International Finance Corporation (IFC) in their '*General Environmental, Health, and Safety (EHS) Guidelines*' (IFC, 2007), as well as South African National Standard (SANS) 10103 (2008) '*The measurement and rating of environmental noise with respect to annoyance and to speech communication'.* The latter has been widely applied in neighbouring South Africa and is frequently used by local authorities when investigating noise complaints as it provides a useful scale for relating increased environmental noise levels to expected community responses.

1.6.3 Study of the Receiving Environment

NSRs generally include private residences, community buildings such as schools, hospitals and any publicly accessible areas outside an industrial facility's property. Potential NSRs were identified from satellite imagery (Google Earth).

The ability of the environment to attenuate noise as it travels through the air was studied by considering local meteorology, land use and terrain. Average temperature and relative humidity for the study area was obtained from measured baseline data for the period 2010 (Liebenberg-Enslin, et al., 2010). Land-use was determined from satellite imagery (Google Earth) and site observations. Readily available terrain data was obtained from the United States Geological Survey (USGS) web site (https://earthexplorer.usgs.gov/) in November 2022. A study was made of Shuttle Radar Topography Mission (STRM) 1 arc-sec data.

1.6.4 Noise Survey

The extent of noise impacts as a result of an intruding noise depends largely on existing noise levels in an area. Higher ambient noise levels will result in less noticeable noise impacts and a smaller impact area. The opposite also holds true. Increases in noise will be more noticeable in areas with low ambient noise levels. The data from a baseline noise survey conducted in 2010 for the site was studied to determine current noise levels within the area. It was provided that this noise survey would be reflective of current baseline levels as activities at the mine have not changed substantially from the time the survey was undertaken.

1.6.5 Source Inventory

To determine the change in noise impacts associated with the project, a source inventory had to be developed. A list of equipment for the main noise sources was provided. This information was used to compile the source inventory. L_W's for these were calculated using predictive equations for industrial machinery as per the Handbook of Acoustics, Chapter 69, by Bruce and Moritz (1998).

Decommissioning activities are expected to result in noise impacts similar to or less significant than impacts associated with the construction phase. A source inventory was therefore only developed for the operational phase of the project.

1.6.6 Noise Propagation Simulations

The propagation of noise from proposed activities was simulated with the DataKustic CadnaA software. Use was made of the International Organisation for Standardization's (ISO) 9613 module for outdoor noise propagation from industrial noise sources.

1.6.6.1 ISO 9613

ISO 9613 specifies an engineering method for calculating the attenuation of sound during propagation to predict the levels of environmental noise at a distance from a variety of sources. The method predicts the equivalent continuous A-weighted sound pressure level under meteorological conditions favourable to propagation from sources of known sound emission. These conditions are for downwind propagation or, equivalently, propagation under a well-developed moderate ground-based temperature inversion, such as commonly occurs at night.

The method also predicts an average A-weighted sound pressure level. The average A-weighted sound pressure level encompasses levels for a wide variety of meteorological conditions. The method specified in ISO 9613 consists specifically of octave-band algorithms (with nominal mid-band frequencies from 63 Hz to 8 kHz) for calculating the attenuation of sound which originates from a point sound source, or an assembly of point sources. The source (or sources) may be moving or stationary. Specific terms are provided in the algorithms for the following physical effects: geometrical divergence, atmospheric absorption, ground surface effects, reflection and obstacles. A basic representation of the model is given in the equation below:

$$L_P = L_W - \sum [K_1, K_2, K_3, K_4, K_5, K_6]$$

Where;

L_P *is the sound pressure level at the receiver;*
L_W *is the sound power level of the source;*
K_1 *is the correction for geometrical divergence;*
K_2 *is the correction for atmospheric absorption;*
K_3 *is the correction for the effect of ground surface;*

K_4 *is the correction for reflection from surfaces; and*
K_5 *is the correction for screening by obstacles.*

This method is applicable in practice to a great variety of noise sources and environments. It is applicable, directly or indirectly, to most situations concerning road or rail traffic, industrial noise sources, construction activities, and many other ground-based noise sources.

To apply the method of ISO 9613, several parameters need to be known with respect to the geometry of the source and of the environment, the ground surface characteristics, and the source strength in terms of octave-band sound power levels for directions relevant to the propagation.

1.6.6.2 Simulation Domain

If the dimensions of a noise source are small compared with the distance to the listener, it is called a point source. All sources were quantified as point sources or areas/lines represented by point sources. The sound energy from a point source spreads out spherically, so that the sound pressure level is the same for all points at the same distance from the source and decreases by 6 dB per doubling of distance. This holds true until ground and air attenuation noticeably affect the level. The impact of an intruding industrial noise on the environment will therefore rarely extend over more than 5 km from the source and is therefore always considered "local" in extent.

The propagation of noise was calculated over an area of 11 km east-west by 10 km north-south and encompasses the Navachab Gold Mine. The area was divided into a grid matrix with a 30 m resolution. The model was set to calculate L_P's at each grid intercept point at a height of 1.5 m above ground level.

1.6.7 Presentation of Results

Results are presented in tabular and isopleth form. An isopleth is a line on a map connecting points at which a given variable (in this case sound pressure, L_P) has a specified constant value. This is analogous to contour lines on a map showing terrain elevation. In the assessment of environmental noise, isopleths present lines of constant noise level as a function of distance.

Simulated noise levels were assessed according to guidelines published by the IFC. To assess annoyance at nearby places of residence, the increase in noise levels above the baseline were calculated and compared to guidelines published in SANS 10103.

1.6.8 Recommendations of Management and Mitigation

The findings of the noise specialist study informed the recommendation of suitable noise management and mitigation measures.

1.6.9 Impact Significance Assessment

The significance of environmental noise impacts was assessed according to the methodology developed by ECC.

1.7 Management of Uncertainties

The following limitations and assumptions should be noted:

- The mitigating effect of buildings and infrastructure acting as acoustic barriers were not taken into account providing a conservative assessment of the noise impacts off-site.
- The quantification of sources of noise was limited to the construction and operational phase of the project. Closure phase activities are expected to be similar or less significant to construction impacts and were only assessed qualitatively. Noise impacts will cease post-closure.
- Existing sources of noise within the area were not quantified but were taken into account during the survey.
- Only potential noise impacts due to the TSF3 operations were taken into account for the assessment. It was assumed that day- and night-time mining activities were taking place during the baseline noise survey undertaken in 2010. Mining activities were therefore not taken into consideration for the attenuation modelling (to account for changes from baseline activities) for the project.
- Although the noise impact due to equipment alarms are recognised, it is not considered as part of the environmental noise impact assessment as these signals are used for warning purposes which are excluded in impact assessments.
- The environmental noise assessment focuses on the evaluation of impacts on humans. It is important to note that the applicability of environmental noise assessments to wildlife is limited as it is not possible simply to infer the impacts of anthropogenic noise on wildlife from the human literature. This is because the hearing ranges and sensitivities of non-human animals can be very different from those of humans. Noise studies on humans understandably use methodologies that tailors the quantification of anthropogenic noise to our hearing capabilities: for example, the use of microphones limited to the human hearing range (20 Hz – 20 kHz) and the implementation of frequency filters effectively mimicking human auditory sensitivity (A-weighting). As such, noise measurements may only cover part of the relevant acoustic range for other species. Moreover, species differences in behaviour, physiology, and ecology, in addition to hearing capabilities and perception, mean that extrapolations from human studies can provide only a limited understanding of the potential impact of anthropogenic noise on wildlife.

2 Legal Requirements and Noise Level Guidelines

The IFC best practice guidelines were adopted in the absence of Namibian legislation.

2.1 International Finance Corporation Guidelines on Environmental Noise

The IFC General Environmental Health and Safety Guidelines on noise address impacts of noise beyond the property boundary of the facility under consideration and provides noise level guidelines.

The IFC states that noise impacts **should not exceed the levels presented in Table 1**, or result in a maximum **increase above background levels of 3 dBA** at the nearest receptor location off-site (IFC, 2007). For a person with average hearing acuity an increase of less than 3 dBA in the general ambient noise level is not detectable. Δ = 3 dBA is, therefore, a useful significance indicator for a noise impact.

It is further important to note that the IFC noise level guidelines for residential, institutional and educational receptors correspond with the SANS 10103 guidelines for urban districts.

Table 1: IFC noise level guidelines

Area	One Hour L_{Aeq} (dBA) 07:00 to 22:00	One Hour L_{Aeq} (dBA) 22:00 to 07:00
Industrial receptors	70	70
Residential, institutional and educational receptors	55	45

2.2 South African National Standards

In South Africa, provision is made for the regulation of noise under the National Environmental Management Air Quality Act (NEMAQA) (Act. 39 of 2004) but legally enforceable environmental noise limits have yet to be set. It is believed that when published, national criteria will make extensive reference to the South African Bureau of Standards (SABS) standard SANS 10103 (2008) *'The measurement and rating of environmental noise with respect to annoyance and to speech communication'*. This standard has been widely applied in South Africa and is frequently used by local authorities when investigating noise complaints. The standard is also fully aligned with the World Health Organisation (WHO) guidelines for Community Noise (WHO, 1999). It should be noted that the values given in Table 2 are typical rating levels that it is recommended should not be exceeded outdoors in the different districts specified. Outdoor ambient noise exceeding these levels will be annoying to the community.

SANS 10103 also provides a useful guideline for estimating community response to an increase in the general ambient noise level caused by intruding noise. If Δ is the increase in noise level, the following criteria are of relevance:

- "$\Delta \leq 0$ dB: There will be no community reaction;
- 0 dB < $\Delta \leq 10$ dB: There will be 'little' reaction with 'sporadic' complaints;

- 5 dB < $\Delta \leq$ 15 dB: There will be a 'medium' reaction with 'widespread complaints'. Δ = 10 dB is subjectively perceived as a doubling in the loudness of the noise;
- 10 dB < $\Delta \leq$ 20 dB: There will be a 'strong' reaction with 'threats of community action'; and
- 15 dB < Δ: There will be a 'very strong' reaction with 'vigorous community action'.

The categories of community response overlap because the response of a community does not occur as a stepwise function, but rather as a gradual change.

Table 2: Typical rating levels for outdoor noise

Type of district	Equivalent Continuous Rating Level ($L_{Req,T}$) for Outdoor Noise		
	Day/night $L_{R,dn}$[(c)] (dBA)	Day-time $L_{Req,d}$[(a)] (dBA)	Night-time $L_{Req,n}$[(b)] (dBA)
Rural districts	45	45	35
Suburban districts with little road traffic	50	50	40
Urban districts	55	55	45
Urban districts with one or more of the following: business premises; and main roads.	60	60	50
Central business districts	65	65	55
Industrial districts	70	70	60

Notes

(a) $L_{Req,d}$ =The L_{Aeq} rated for impulsive sound and tonality in accordance with SANS 10103 for the day-time period, i.e. from 06:00 to 22:00.

(b) $L_{Req,n}$ =The L_{Aeq} rated for impulsive sound and tonality in accordance with SANS 10103 for the night-time period, i.e. from 22:00 to 06:00.

(c) $L_{R,dn}$ =The L_{Aeq} rated for impulsive sound and tonality in accordance with SANS 10103 for the period of a day and night, i.e. 24 hours, and wherein the $L_{Req,n}$ has been weighted with 10dB in order to account for the additional disturbance caused by noise during the night.

3 Description of the Receiving Environment

This chapter provides details of the receiving acoustic environment which is described in terms of:

- Local NSRs;
- The local environmental noise propagation and attenuation potential; and
- Current noise levels and the existing acoustic climate.

3.1 Noise Sensitive Receptors

Noise sensitive receptors generally include places of residence and areas where members of the public may be affected by noise generated by mining, processing, and transport activities.

As mentioned in Section 1.6.6.2, the impact of an intruding industrial/mining noise on the environment rarely extends over more than 5 km from the source. The closest residential development to the proposed project consists of Karibib (~10 km to the northeast). Individual farmsteads and industrial activities also surround the project area (Figure 3 as identified from Google Earth).

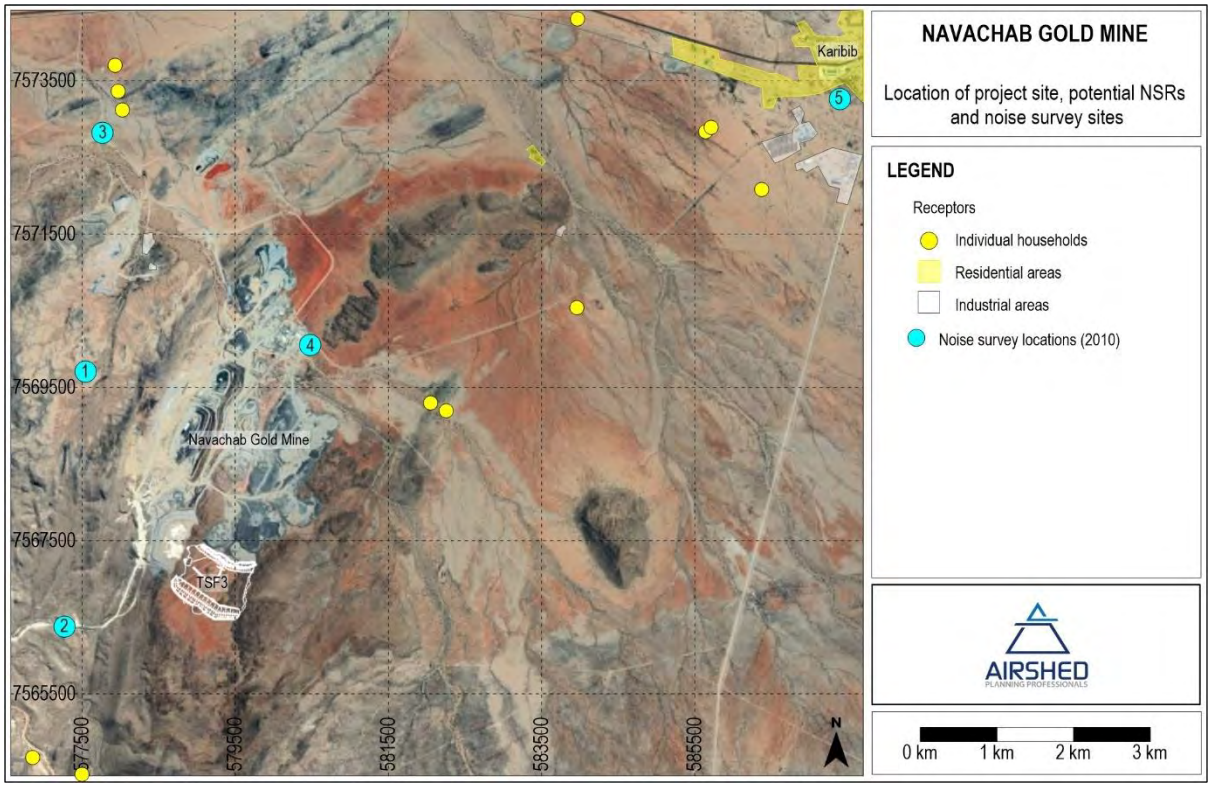

Figure 3: Potential noise sensitive receptors and noise survey locations within the study area

3.2 Environmental Noise Propagation and Attenuation Potential

3.2.1 Atmospheric Absorption and Meteorology

Atmospheric absorption and meteorological conditions have already been mentioned with regards to their role in the propagation on noise from a source to receiver (Section 1.5.4). The main meteorological parameters affecting the propagation of noise include wind speed, wind direction and temperature. These along with other parameters such as relative humidity, air pressure, solar radiation and cloud cover affect the stability of the atmosphere and the ability of the atmosphere to absorb sound energy.

Wind speed increases with altitude. This results in the 'bending' of the path of sound to 'focus' it on the downwind side and creating a 'shadow' on the upwind side of the source. Depending on the wind speed, the downwind level may increase by a few dB but the upwind level can drop by more than 20 dB (Brüel & Kjær Sound & Vibration Measurement A/S, 2000). It should be noted that at wind speeds of more than 5 m/s, ambient noise levels are mostly dominated by wind generated noise.

The assessment did not take wind data into account as this information was not available. The modelled data thus assumes uniform distribution of noise from the source. From the baseline assessment undertaken for the site in 2010 (Liebenberg-Enslin, et al., 2010), the predominant wind direction was from the southwest. This would increase the noise impacts in Section 4, slightly to the northeast. The slight change in noise impact area, however, would not materially change the impact significance at the closest NSRs.

Temperature gradients in the atmosphere create effects that are uniform in all directions from a source. On a sunny day with no wind, temperature decreases with altitude and creates a 'shadowing' effect for sounds. On a clear night, temperatures may increase with altitude thereby 'focusing' sound on the ground surface. Noise impacts are therefore generally more notable during the night (Figure 4). CadnaA requires the definition of both temperature and humidity. An average temperature of 23°C and a humidity of 34% were assumed in simulations.

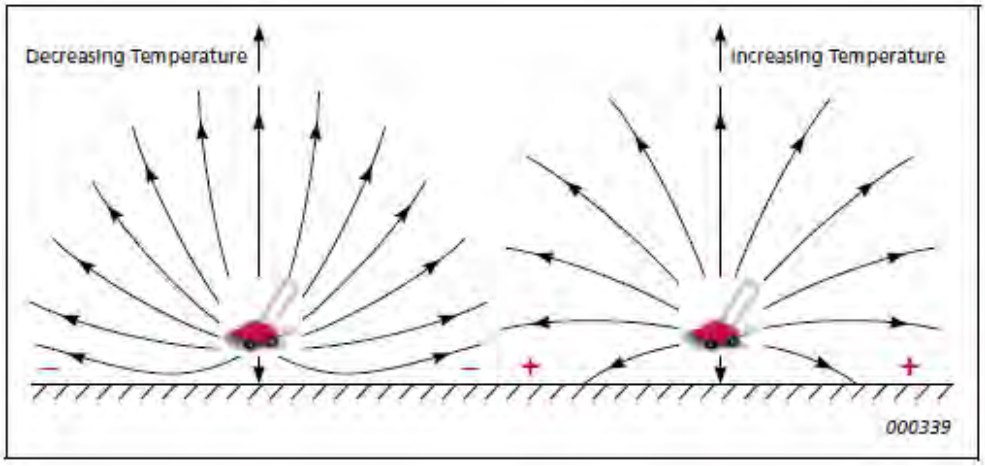

Figure 4: Bending the path of sound during typical day time conditions (image provided on the left) and night-time conditions (image provided on the right)

3.2.2 Terrain, Ground Absorption and Reflection

Noise reduction caused by a barrier (i.e. natural terrain, installed acoustic barrier, building) feature depends on two factors namely the path difference of a sound wave as it travels over the barrier compared with direct transmission to the receiver and the frequency content of the noise (Brüel & Kjær Sound & Vibration Measurement A/S, 2000). Readily available terrain data was obtained from the USGS web site (https://earthexplorer.usgs.gov/) in November 2022. A study was made of STRM 1 arc-sec data (Figure 5).

Sound reflected by the ground interferes with the directly propagated sound. The effect of the ground is different for acoustically hard (e.g., concrete or water), soft (e.g., grass, trees or vegetation) and mixed surfaces. Ground attenuation is often calculated in frequency bands to take into account the frequency content of the noise source and the type of ground between the source and the receiver (Brüel & Kjær Sound & Vibration Measurement A/S, 2000). Based on the study area, ground cover was found to be acoustically reflecting.

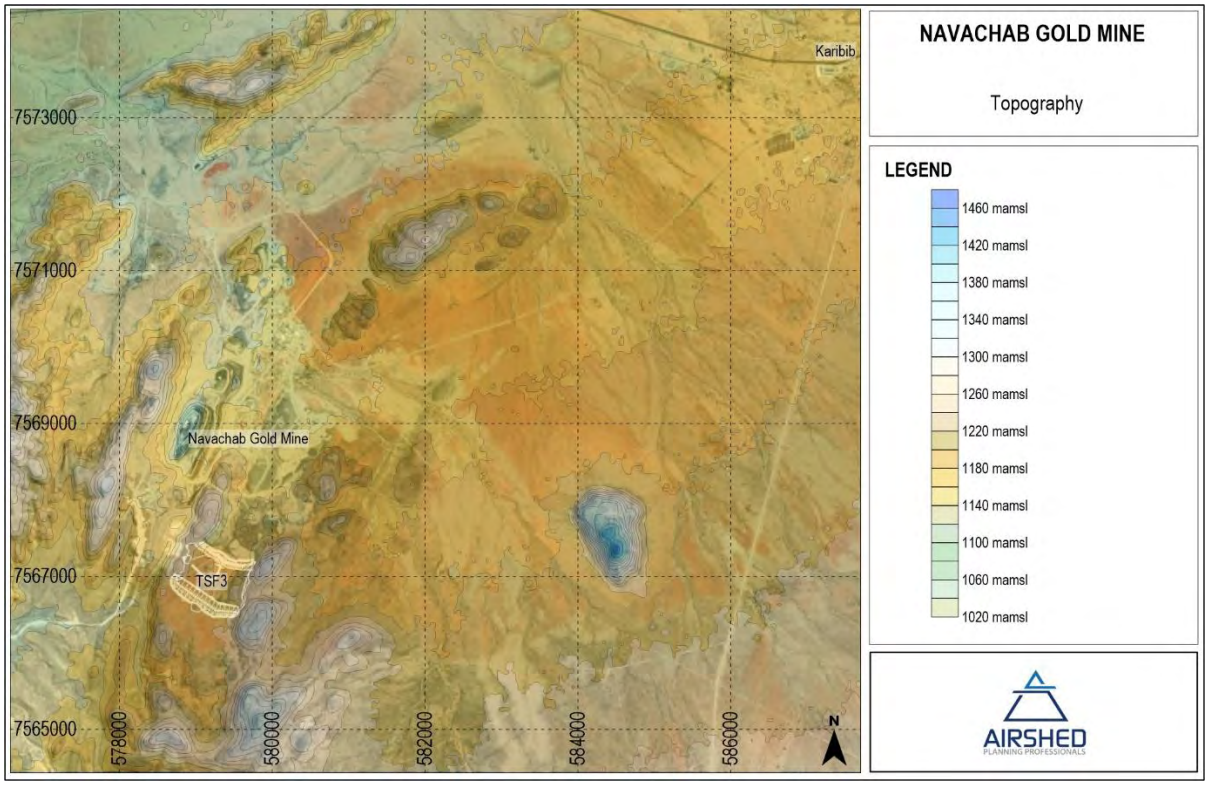

Figure 5: Topography for the study area

3.3 Baseline Noise Levels

Airshed undertook a noise survey for the Navachab Gold Mine in 2010 (Liebenberg-Enslin, et al., 2010). It is assumed that these measured baseline noise levels are reflective of current noise levels in the area. A total of five survey sites were selected. The location of the noise survey sites is provided in Figure 3. A summary of the measured baseline noise levels for this period is provided in Table 3.

Baseline noise levels (L_{Aeq}) at Navachab Gold Mine during the day ranged from 30 dBA to 54 dBA. Night-time noise levels (L_{Aeq}) ranged from 31dBA to 56 dBA. The highest levels were measured at the gold processing plant. According to SANS 10103:2008, noise levels in rural districts during the day and night should be below 45 dBA and 35 dBA respectively to be considered acceptable. Noise levels measured at Site 1, Site 2 and Site 3 were below the guidelines specified for rural areas. LAeq noise levels at Site 4, located at the gold processing plant were below the day and night-time SANS 10103 guidelines of 70 dBA and 60 dBA for industrial areas. LAeq noise levels at Site 5, located on the outskirts of Karibib, were below the day and night-time SANS 10103 guidelines of 50 dBA and 40 dBA for suburban areas.

For the assessment of increased noise levels due to project activities, an average of noise measurements from Site 1, Site 2 and Site 3 were assumed (32.8 dBA and 32.1 dBA baseline noise levels for day- and night-time respectively).

Table 3: Baseline noise measurements for the survey conducted in 2010 for the area

Location	Date & Time	Duration	L_{Aeq} (dB)	L_{AFmax} (dB)	L_{AFmin} (dB)	L_{AF10} (dB)	L_{AF90} (dB)
Day-time Measurements							
Site 1	10-Feb-10 12:34:53	00:20:00	32.4	54.6	27.1	35.0	27.7
Site 2	10-Feb-10 11:56:05	00:20:00	30.1	48.3	26.9	31.9	27.4
Site 3	10-Feb-10 10:05:58	00:20:00	34.6	57.0	27.0	33.8	27.5
Site 4	10-Feb-10 14:12:15	00:15:00	53.9	68.1	47.5	54.8	50.0
Site 5	10-Feb-10 14:37:32	00:15:00	46.6	66.7	31.8	47.8	33.3
Night-time Measurements							
Site 1	09-Feb-10 23:18:06	00:20:00	31.8	45.2	26.8	35.5	27.6
Site 2	09-Feb-10 23:58:27	00:20:00	32.4	55.5	27.5	34.8	29.0
Site 3	-	-	-	-	-	-	-
Site 4	11-Feb-10 01:01:27	00:15:00	56.1	58.9	53.9	56.8	55.2
Site 5	11-Feb-10 01:31:06	00:15:00	34.0	46.5	28.6	35.3	30.2

4 Impact Assessment

The noise source inventory and noise propagation modelling and results are discussed in Section 4.1Section 4.2 respectively.

4.1 Noise Sources and Sound Power Levels

The complete source inventory is provided in Table 4. Table 5 provides the octave band frequency spectra L_W's for the list of equipment.

The reader is reminded of the non-linearity in the addition of L_W's. If the difference between the sound power levels of two sources is nil the combined sound power level is 3 dB more than the sound pressure level of one source alone. Similarly, if the difference between the sound power levels of two sources is more than 10 dB, the contribution of the quietest source can be disregarded (Brüel & Kjær Sound & Vibration Measurement A/S, 2000). Therefore, although some sources of noise could not be quantified (e.g., light vehicle movements, etc.), the incremental contributions of such sources are expected to be minimal given that the majority of sources are considered in the source inventory.

Table 4: List of equipment for the project operations

Operational Phase	Equipment	Equipment description	Quantity	kW power rating	Operating hours
Construction	Graders	140H CAT	2	138	07:00 - 18:00
	Vibrating rollers	LS78B CAT	2	129.5	07:00 - 18:00
	Dump truck	B35D BELL	6	275	07:00 - 18:00
	Dozer	CAT D9	1	357	07:00 - 18:00
	loader	CAT 988	1	403	07:00 - 18:00
	excavator	CAT 325	1	142	07:00 - 18:00
	TLB	JCB Backactor	1	74.2	07:00 - 18:00
	Dewatering pumps	WIER	2	20	07:00 - 18:00
	Concrete mixer	Karoo Batcher	1	15	07:00 - 18:00
	Poker vibrators	Any	2	1.5	07:00 - 18:00
	Diesel generators	HIMOINSA	2	15	07:00 - 18:00
Operation	Pump	GRUNDFOS	2[(a)]	15	24 hrs/day
	LDV	TOYOTA	1[(a)]	130	07:00 – 22:00
	TLB	JCB Backactor	1[(a)]	74.2	07:00 – 22:00

(a) Assumed at any one time at TSF3

Table 5: Octave band frequency spectra L_W's

Equipment	Type	L_W octave band frequency spectra (dB)								L_W (dB)	L_{WA} (dBA)	Source
		63	125	250	500	1000	2000	4000	8000			
Graders	L_W	112.4	117.4	120.4	115.4	113.4	110.4	104.4	98.4	124.0	118.7	L_W Predictions (Bruce & Moritz, 1998)
Vibrating rollers	L_W	112.1	117.1	120.1	115.1	113.1	110.1	104.1	98.1	123.8	118.4	L_W Predictions (Bruce & Moritz, 1998)
Dump truck	L_W	120.2	125.2	128.2	123.2	121.2	118.2	112.2	106.2	131.8	126.4	L_W Predictions (Bruce & Moritz, 1998)
Dozer	L_W	113.5	118.5	121.5	116.5	114.5	111.5	105.5	99.5	125.2	119.8	L_W Predictions (Bruce & Moritz, 1998)
loader	L_W	114.1	119.1	122.1	117.1	115.1	112.1	106.1	100.1	125.7	120.3	L_W Predictions (Bruce & Moritz, 1998)
excavator	L_W	109.5	114.5	117.5	112.5	110.5	107.5	101.5	95.5	121.2	115.8	L_W Predictions (Bruce & Moritz, 1998)
TLB	L_W	106.7	111.7	114.7	109.7	107.7	104.7	98.7	92.7	118.3	113.0	L_W Predictions (Bruce & Moritz, 1998)
Dewatering pumps	L_W	104.0	109.0	112.0	107.0	105.0	102.0	96.0	90.0	115.7	110.3	L_W Predictions (Bruce & Moritz, 1998)
Concrete mixer	L_W	99.8	104.8	107.8	102.8	100.8	97.8	91.8	85.8	111.4	106.0	L_W Predictions (Bruce & Moritz, 1998)
Poker vibrators	L_W	92.8	97.8	100.8	95.8	93.8	90.8	84.8	78.8	104.4	99.0	L_W Predictions (Bruce & Moritz, 1998)
Diesel generators	L_W	102.8	107.8	110.8	105.8	103.8	100.8	94.8	88.8	114.4	109.0	L_W Predictions (Bruce & Moritz, 1998)
Pump	L_W	102.8	107.8	110.8	105.8	103.8	100.8	94.8	88.8	114.4	109.0	L_W Predictions (Bruce & Moritz, 1998)
LDV	L_W	99.8	104.8	107.8	102.8	100.8	97.8	91.8	85.8	111.4	106.0	L_W Predictions (Bruce & Moritz, 1998)
TLB	L_W	109.1	114.1	117.1	112.1	110.1	107.1	101.1	95.1	120.8	115.4	L_W Predictions (Bruce & Moritz, 1998)

4.2 Noise Propagation and Simulated Noise Levels

The propagation of noise generated during the operational phase was calculated with CadnaA in accordance with ISO 9613. Meteorological and site-specific acoustic parameters as discussed in Section 3.2 along with source data discussed in 4.2, were applied in the model.

Simulated noise levels due to project operations are presented in isopleth form (Figure 6 to Figure 8).

Noise levels due to project construction and operations are predicted to be within the day- and night-time IFC noise guideline of 55 dBA and 45 dBA respectively for residential areas at all sensitive receptors within the study area.

For a person with average hearing acuity an increase of less than 3 dBA in the general ambient noise level is not detectable. According to SANS 10103 (2008); the predicted increase in noise levels from the current baseline due to proposed project construction and operations is expected to result in imperceptible change at all NSRs (Figure 9 to Figure 11).

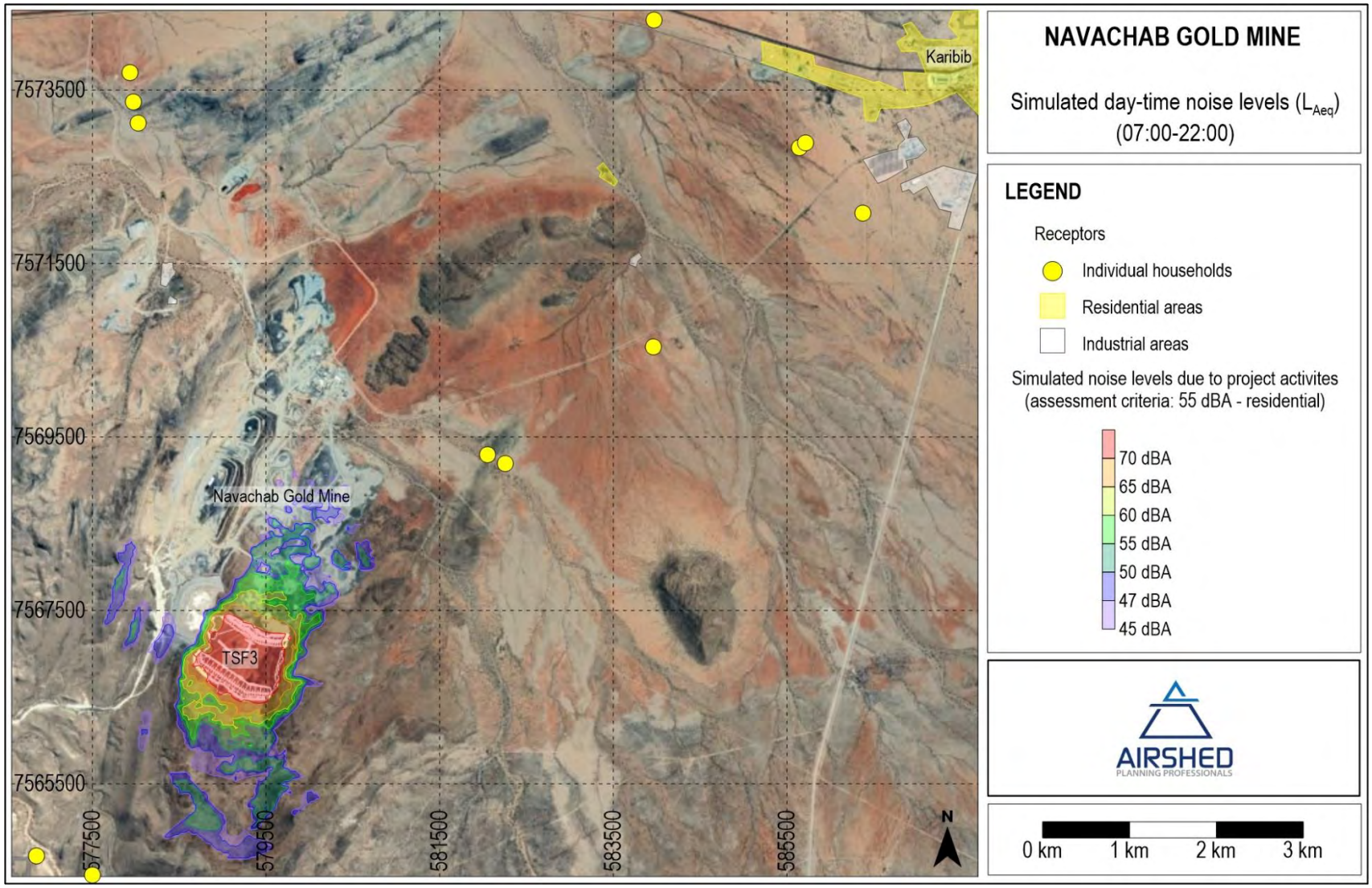

Figure 6: Simulated day-time noise levels due to proposed project construction activities

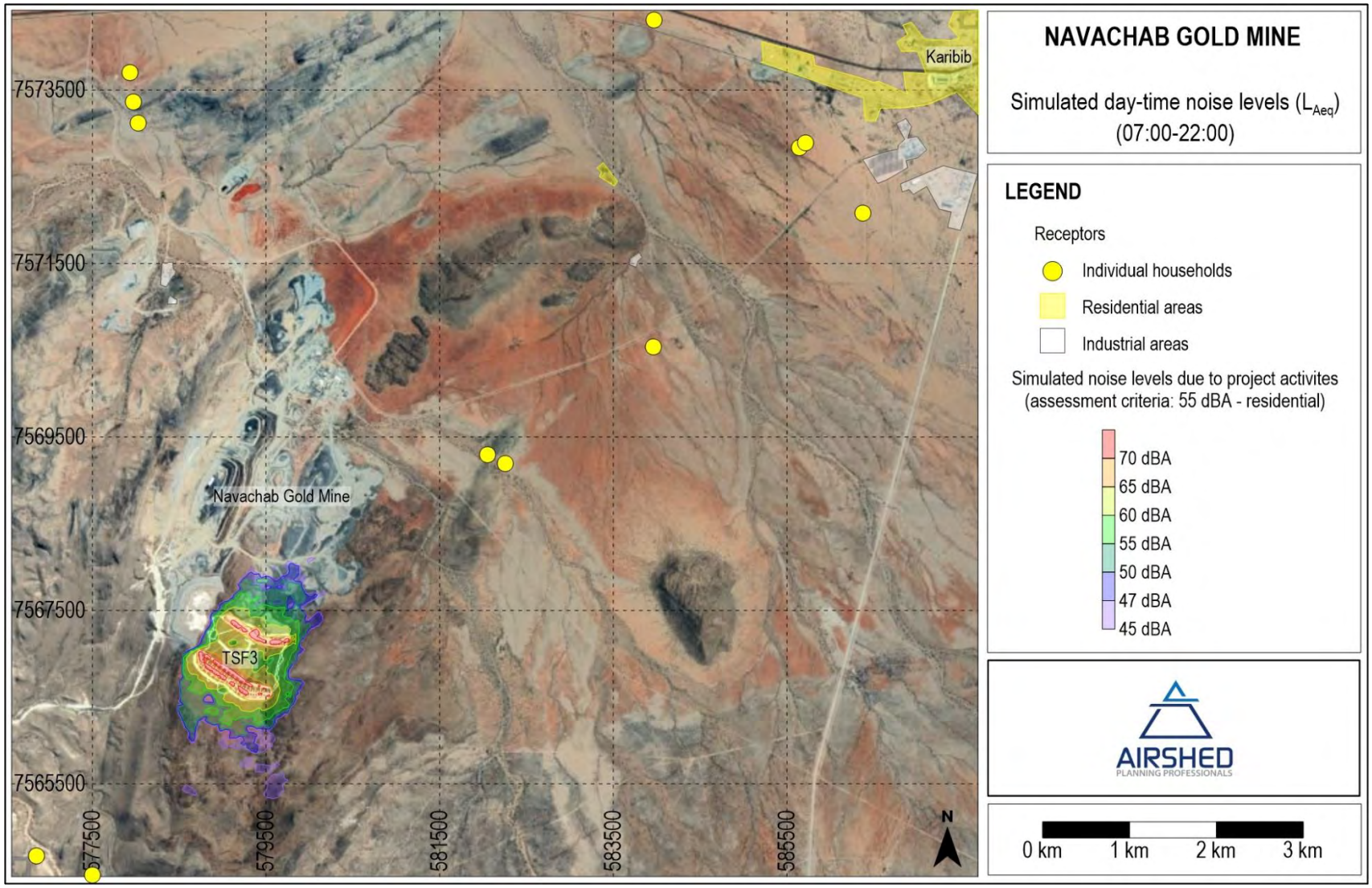

Figure 7: Simulated day-time noise levels due to proposed project operation activities

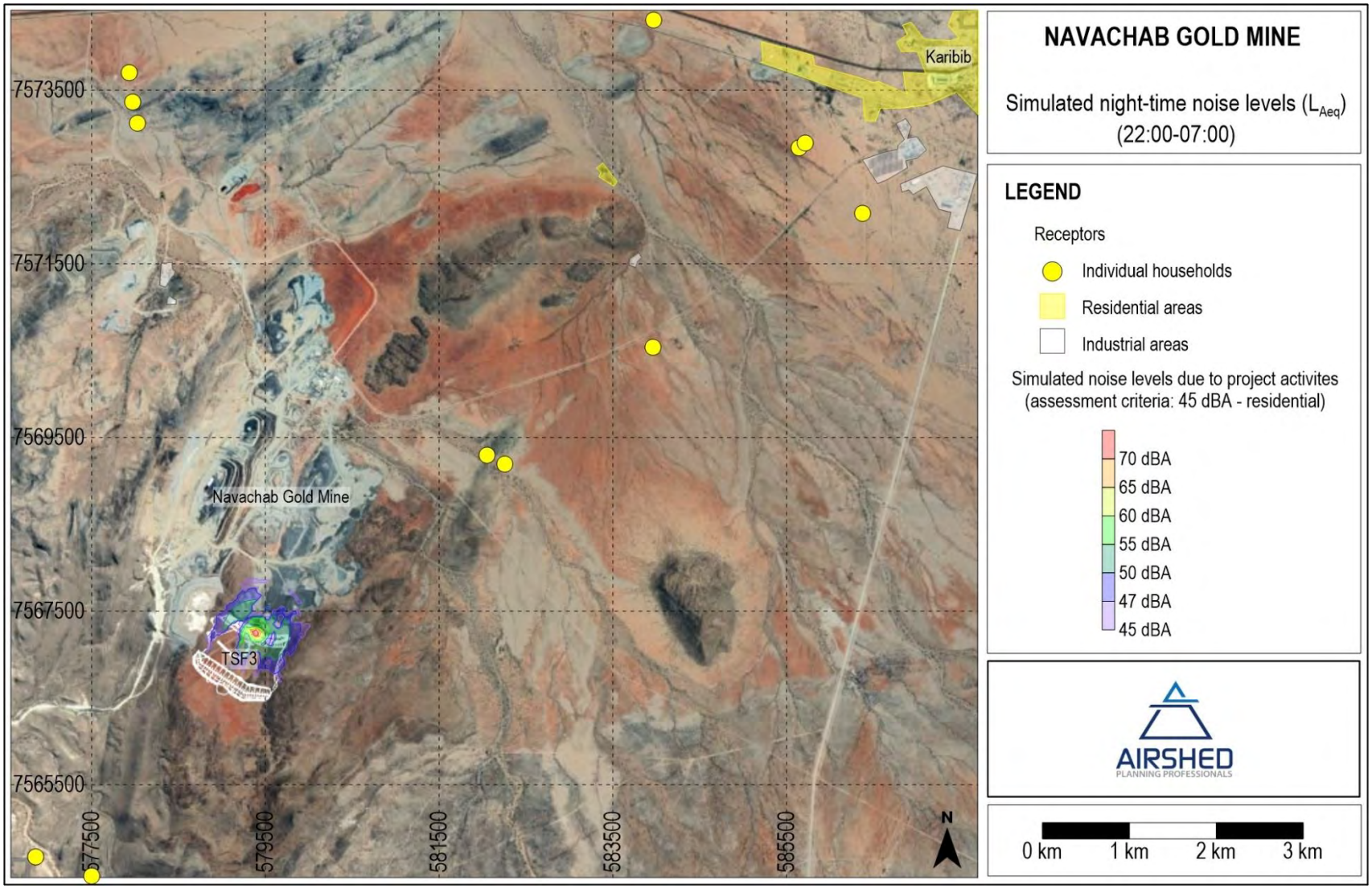

Figure 8: Simulated night-time noise levels due to proposed project operation activities

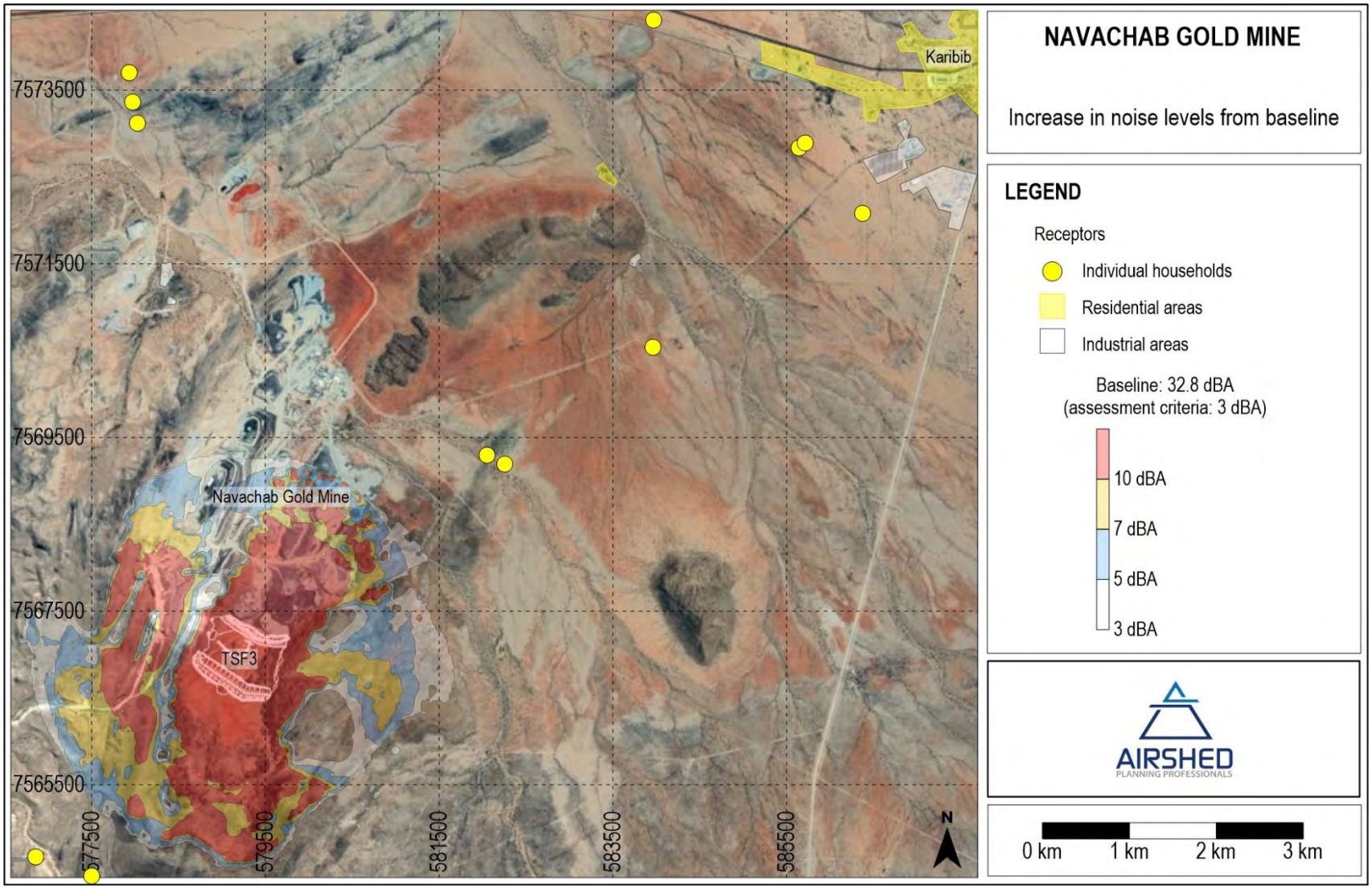

Figure 9: Increase in day-time noise levels due to proposed project construction activities

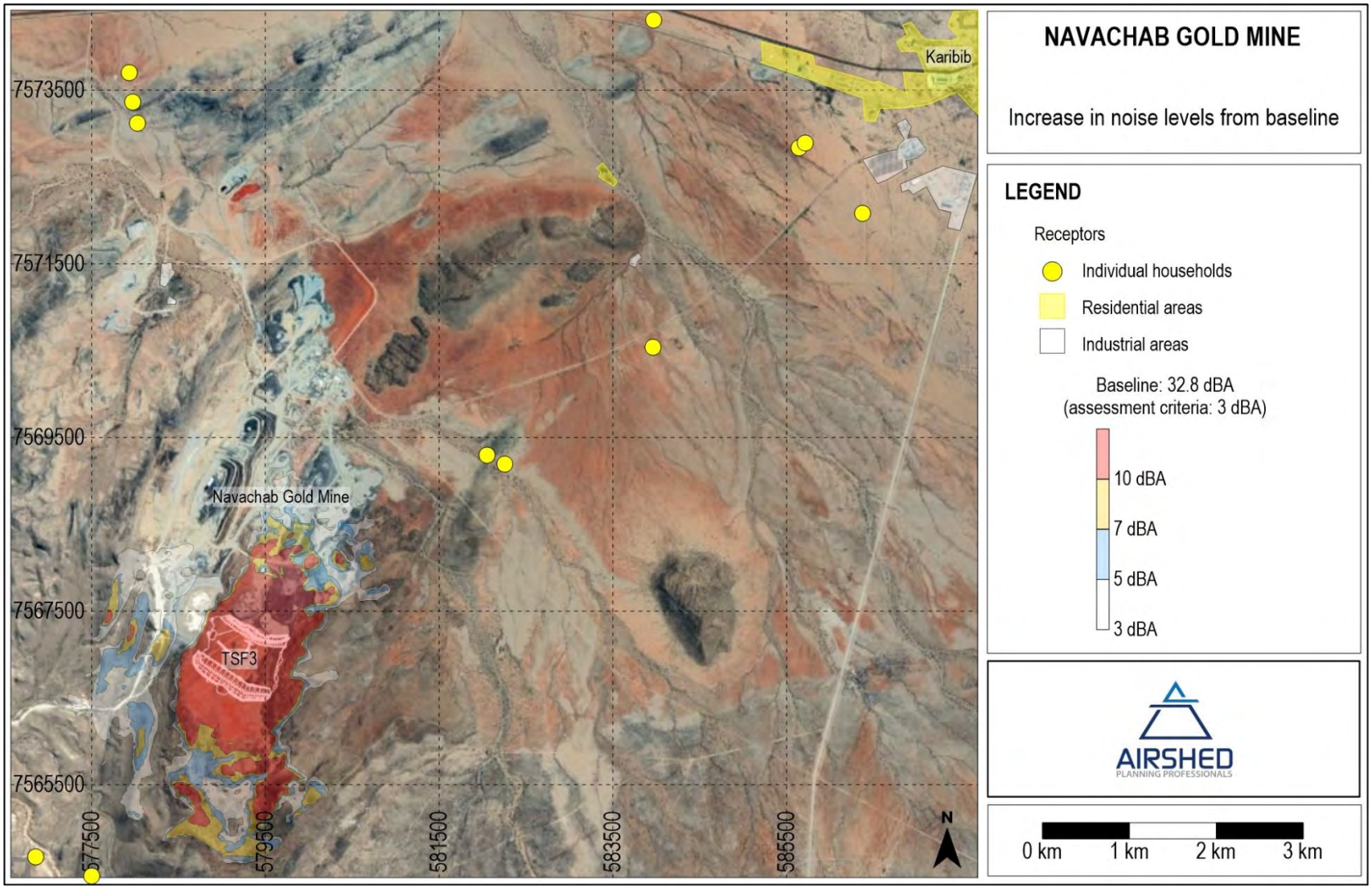

Figure 10: Increase in day-time noise levels due to proposed project operation activities

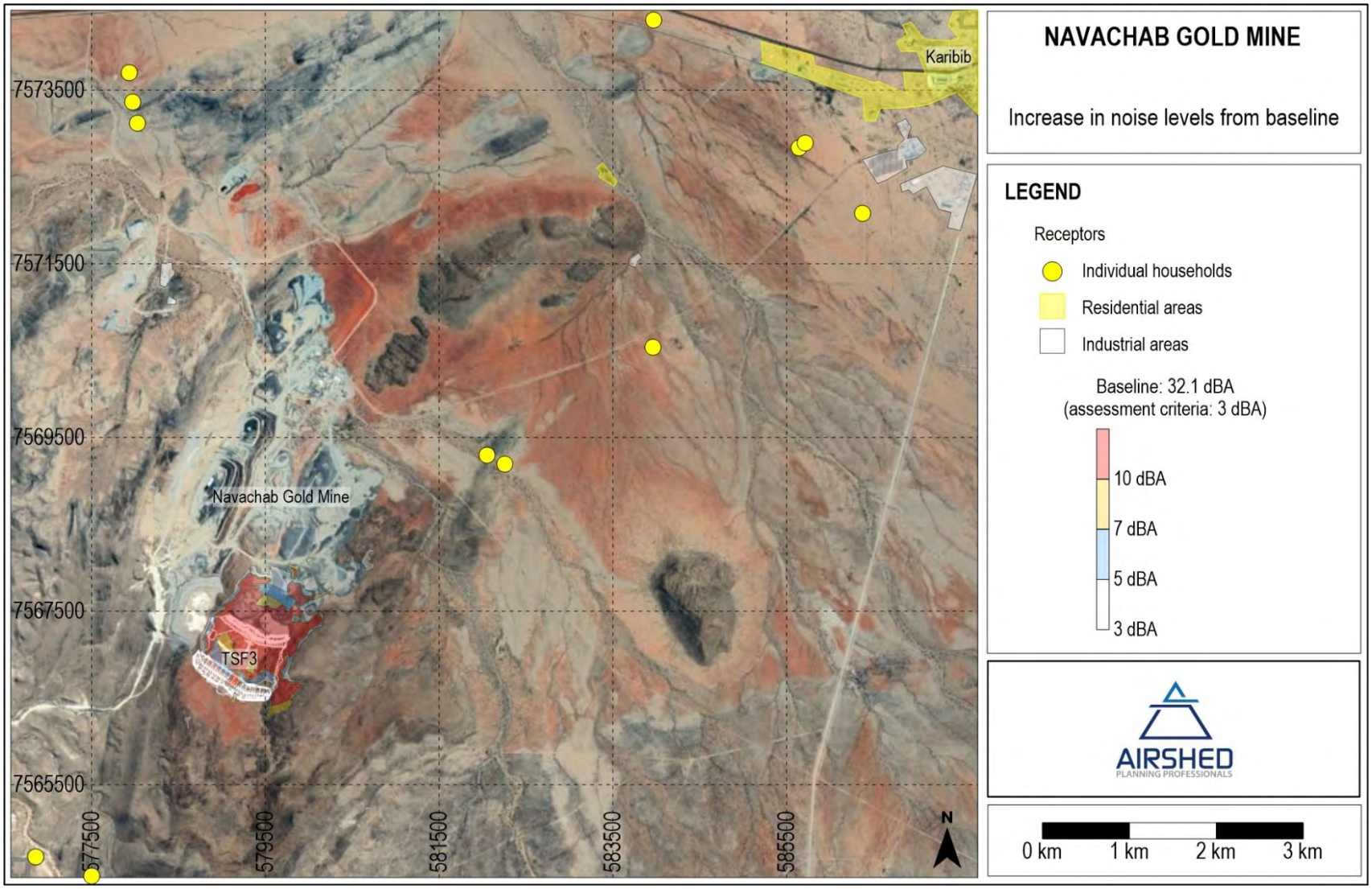

Figure 11: Increase in night-time noise levels due to proposed project operation activities

5 Impact Significance Rating

The significance of environmental noise impacts was assessed according to the methodology adopted by ECC.

Due to the proximity of potential NSRs to the project activities, the significance of construction, operation and decommissioning phase noise impacts is ***minor.*** The impact assessment has been provided in a separate impact assessment spreadsheet to ECC.

6 Management Measures

In the quantification of noise emissions and simulation of noise levels as a result of the project, it was found that environmental noise evaluation criteria for residential, educational, and institutional receptors will be met at all off-site noise sensitive receptors.

The measures discussed in this section are measures typically applicable to industrial sites and are considered good practice by the IFC (2007) and British Standard BSI (2008).

It should be noted that not all mitigation measures are to be implemented, but should the need arise the mitigation measures as discussed in this section can be considered.

6.1 Controlling Noise at the Source

6.1.1 General Good Practice Measures

Good engineering and operational practices will reduce levels of annoyance. For general activities, the following good engineering practice should be applied to all project phases:

- Unless it is an emergency situation, non-routine noisy activities such as construction, decommissioning, start-up and maintenance, should be limited to day-time hours.
- A complaints register, including the procedure which governs how complaints are received, managed and responses given, must be implemented, and maintained.

6.1.2 Specifications and Equipment Design

Equipment to be employed should be reviewed to ensure the quietest available technology is used. Equipment with lower sound power levels must be selected in such instances and vendors/contractors should be required to guarantee optimised equipment design noise levels.

6.1.3 Enclosures

As far as is practically possible, sources of significant noise should be enclosed. The extent of enclosure will depend on the nature of the machine and their ventilation requirements. Pumps are examples of such equipment.

It should be noted that the effectiveness of partial enclosures and screens can be reduced if used incorrectly, e.g. noise should be directed into a partial enclosure and not out of it, there should not be any reflecting surfaces such as parked vehicles opposite the open end of a noise enclosure.

6.1.4 Use and Siting of Equipment and Noise Sources

The following good practice should be implemented:

- Machines and mobile equipment used intermittently should be shut down between work periods or throttled down to a minimum and not left running unnecessarily. This will reduce noise and conserve energy.
- Acoustic covers of engines should be kept closed when in use or idling.

6.1.5 Maintenance

Regular and effective maintenance of equipment are essential to noise control. Increases in equipment noise are often indicative of eminent mechanical failure. Also, sound reducing equipment/materials can lose effectiveness before failure and can be identified by visual inspection.

6.2 Monitoring

In the event that noise related complaints are received short term ambient noise measurements, at the complainant, should be conducted as part of investigating the complaints. The results of the measurements should be used to inform any follow up interventions. The investigation of complaints should include an investigation into equipment or machinery that likely result or resulted in noise levels annoying to the community. This could be achieved with source noise measurements.

The following procedure should be adopted for all noise surveys (for complaints):

- Any surveys should be designed and conducted by a trained specialist.
- Sampling should be carried out using a Type 1 Sound Level Meter (SLM) that meets all appropriate International Electrotechnical Commission (IEC) standards and is subject to annual calibration by an accredited laboratory.
- The acoustic sensitivity of the SLM should be tested with a portable acoustic calibrator before and after each sampling session.
- Samples sufficient for statistical analysis should be taken with the use of portable SLM's capable of logging data continuously over the time period. Samples, representative of the day- and night-time acoustic environment should be taken.
- The following acoustic indices should be recoded and reported: $L_{Aeq\ (T)}$, statistical noise level L_{A90}, L_{AFmin} and L_{AFmax}, octave band or 3rd octave band frequency spectra.
- The SLM should be located approximately 1.5 m above the ground and no closer than 3 m to any reflecting surface.
- Efforts should be made to ensure that measurements are not affected by the residual noise and extraneous influences, e.g. wind, electrical interference and any other non-acoustic interference, and that the instrument is operated under the conditions specified by the manufacturer. It is good practice to avoid conducting measurements when the wind speed is more than 5 m/s, while it is raining or when the ground is wet.
- A detailed log and record should be kept. Records should include site details, weather conditions during sampling and observations made regarding the acoustic environment of each site.

7 Conclusion

Based on the findings of the assessment and provided the recommended general “good practice” management and mitigation measures are in place, it is the specialist opinion that the project may be authorised.

8 References

Bruce, R. D. & Moritz, C. T., 1998. Sound Power Level Predictions for Industrial Machinery. In: M. J. Crocker, ed. *Handbook of Acoustics.* Hoboken: John Whiley & Sons, Inc, pp. 863-872.

Brüel & Kjær Sound & Vibration Measurement A/S, 2000. *www.bksv.com.* [Online] Available at: http://www.bksv.com [Accessed 14 October 2011].

BSI, 2008. *Code of practice for noise and vibration control on construction and open sites - Part 1: Noise.* s.l.:s.n.

Bugliarello, G., Alexandre, A., Barnes, J. & Wakstein, C., 1976. *The impact of noise pollution | A socio-technological introduction.* s.l.:Pergamon Press.

IFC, 2007. *General Environmental, Health and Safety Guidelines,* s.l.: s.n.

Liebenberg-Enslin, H., Feig, G. & Krause, N., 2010. *Air Qulaity and Noise Baseline Assessment of the Existing Navachab Gold Mine, Namibia (Report No: APP/09/NGM-01 Rev0),* s.l.: s.n.

SANS 10103, 2008. *The measurement and rating of environmental noise with respect to annoyance and to speech communication,* Pretoria: Standards South Africa.

WHO, 1999. *Guidelines to Community Noise.* s.l.:s.n.

Appendix A – Specialist Curriculum Vitae

FULL CURRICULUM VITAE

Name of Firm	Airshed Planning Professionals (Pty) Ltd
Name of Staff	Reneé von Gruenewaldt (*nee* Thomas)
Profession	Air Quality and Environmental Noise Scientist
Date of Birth	13 May 1978
Years with Firm	19 years
Nationalities	South African

MEMBERSHIP OF PROFESSIONAL SOCIETIES

- Registered Professional Natural Scientist (Registration Number 400304/07) with the South African Council for Natural Scientific Professions (SACNASP)
- Member of the National Association for Clean Air (NACA)

KEY QUALIFICATIONS

Reneé von Gruenewaldt (Air Quality Scientist): Reneé joined Airshed Planning Professionals (Pty) Ltd (previously known as Environmental Management Services cc) in 2002. She has, as a Specialist, attained over nineteen (19) years of experience in the Earth and Natural Sciences sector in the field of Air Quality and eight (8) years of experience in the field of environmental noise assessments. As an environmental practitioner, she has provided solutions to both large-scale and smaller projects within the mining, minerals, and process industries.

She has developed technical and specialist skills in various air quality modelling packages including the AMS/EPA Regulatory Models (AERMOD and AERMET), UK Gaussian plume model (ADMS), EPA Regulatory puff-based model (CALPUFF and CALMET), puff-based HAWK model and line-based models. Her experience with air emission models includes Tanks 4.0 (for the quantification of tank emissions), WATER9 (for the quantification of wastewater treatment works) and GasSim (for the quantification of landfill emissions). Noise propagation modelling proficiency includes CONCAWE, South African National Standards (SANS 10210) for calculating and predicting road traffic noise and CadnaA for propagation of industrial, road and rail noise sources.

Having worked on projects throughout Africa (i.e., South Africa, Mozambique, Malawi, Kenya, Angola, Democratic Republic of Congo, Namibia, Madagascar and Egypt for Air Quality Impact Assessments and Mozambique, Namibia, Botswana, Kenya, Ghana, Suriname and Afghanistan for Environmental Noise Impact Assessments) Reneé has developed a broad experience base. She has a good understanding of the laws and regulations associated with ambient air quality and emission limits in South Africa and various other African countries, as well as the World Bank Guidelines, European Community Limits and World Health Organisation.

RELEVANT EXPERIENCE (AIR QUALITY)

Mining and Ore Handling

Reneé has undertaken numerous air quality impact assessments and management plans for coal, platinum, uranium, copper, cobalt, chromium, fluorspar, bauxite, manganese and mineral sands mines. These include: compilation of emissions databases for Landau and New Vaal coal collieries (SA), impact assessments and management plans for numerous mines over Mpumalanga (viz. Schoonoord, Belfast, Goedgevonden, Mbila, Evander South, Driefontein, Hartogshoop, Belfast, New Largo, Geluk, etc.), Mmamabula Coal Colliery (Botswana), Moatize Coal Colliery (Mozambique), Revuboe Coal Colliery (Mozambique), Toliera Sands Heavy Minerals Mine and Processing (Madagascar), Corridor Sands Heavy Minerals Mine monitoring assessment, El Burullus Heavy Minerals Mine and processing (Egypt), Namakwa Sands Heavy Minerals Mine (SA), Tenke Copper Mine and Processing Plant (DRC), Rössing Uranium (Namibia), Lonmin platinum mines including operations at Marikana, Baobab, Dwaalkop and Doornvlei (SA), Impala Platinum (SA), Pilannesburg Platinum (SA), Aquarius Platinum, Hoogland Platinum Mine (SA), Tamboti PGM Mine (SA), Sari Gunay Gold Mine (Iran), chrome mines in the Steelpoort Valley (SA), Mecklenburg Chrome Mine (SA), Naboom Chrome Mine (SA), Kinsenda Copper Mine (DRC), Kassinga Mine (Angola) and Nokeng Flourspar Mine (SA), etc.

Mining monitoring reviews have also been undertaken for Optimum Colliery's operations near Hendrina Power Station and Impunzi Coal Colliery with a detailed management plan undertaken for Morupule (Botswana) and Glencor (previously known as Xstrata Coal South Africa).

Air quality assessments have also been undertaken for mechanical appliances including the Durban Coal Terminal and Nacala Port (Mozambique) as well as rail transport assessments including BHP-Billiton Bauxite transport (Suriname), Nacala Rail Corridor (Mozambique and Malawi), Kusile Rail (SA) and WCL Rail (Liberia).

Metal Recovery

Air quality impact assessments have been carried out for Highveld Steel, Scaw Metals, Lonmin's Marikana Smelter operations, Saldanha Steel, Tata Steel, Afro Asia Steel and Exxaro's Manganese Pilot Plant Smelter (Pretoria).

Chemical Industry

Comprehensive air quality impact assessments have been completed for NCP (including Chloorkop Expansion Project, Contaminated soils recovery, C3 Project and the 200T Receiver Project), Revertex Chemicals (Durban), Stoppani Chromium Chemicals, Foskor (Richards Bay), Straits Chemicals (Coega), Tenke Acid Plant (DRC), and Omnia (Sasolburg).

Petrochemical Industry

Numerous air quality impact assessments have been completed for Sasol (including the postponement/exemption application for Synfuels, Infrachem, Natref, MIBK2 Project, Wax Project, GTL Project, re-commissioning of boilers at Sasol Sasolburg and Ekandustria), Engen Emission Inventory Functional Specification (Durban), Sapref refinery (Durban), Sasol (at Elrode) and Island View (in Durban) tanks quantification, Petro SA and Chevron (including the postponement/exemption application).

Pulp and Paper Industry

Air quality studies have been undertaken or the expansion of Mondi Richards Bay, Multi-Boiler Project for Mondi Merebank (Durban), impact assessments for Sappi Stanger, Sappi Enstra (Springs), Sappi Ngodwana (Nelspruit) and Pulp United (Richards Bay).

Power Generation

Air quality impact assessments have been completed for numerous Eskom coal fired power station studies including the ash expansion projects at Kusile, Kendal, Hendrina, Kriel and Arnot; Fabric Filter Plants at Komati, Grootvlei, Tutuka, Lethabo and Kriel Power Stations; the proposed Kusile, Medupi (including the impact assessment for the Flue Gas Desulphurization) and Vaal South Power Stations. Reneé was also involved and the cumulative assessment of the existing and return to service Eskom power stations assessment and the optimization of Eskom's ambient air quality monitoring network over the Highveld.

In addition to Eskom's coal fired power stations, various Eskom nuclear power supply projects have been completed including the air quality assessment of Pebble Bed Modular Reactor and nuclear plants at Duynefontein, Bantamsklip and Thyspunt.

Apart from Eskom projects, power station assessments have also been completed in Kenya (Rabai Power Station) and Namibia (Paratus Power Plant).

Waste Disposal

Air quality impact assessments, including odour and carcinogenic and non-carcinogenic pollutants were undertaken for the Waste Water Treatment Works in Magaliesburg, proposed Waterval Landfill (near Rustenburg), Tutuka Landfill, Mogale General Waste Landfill (adjacent to the Leipardsvlei Landfill), Cape Winelands District Municipality Landfill and the Tsoeneng Landfill (Lesotho). Air quality impact assessments have also been completed for the BCL incinerator (Cape Town), the Ergo Rubber Incinerator and the Ecorevert Pyrolysis Plant.

Cement Manufacturing

Impact assessments for ambient air quality have been completed for the Holcim Alternative Fuels Project (which included the assessment of the cement manufacturing plants at Ulco and Dudfield as well as a proposed blending platform in Roodepoort).

Management Plans

Reneé undertook the quantification of the baseline air quality for the first declared Vaal Triangle Airshed Priority Area. This included the establishment of a comprehensive air pollution emissions inventory, atmospheric dispersion modelling, focusing on impact area "hotspots" and quantifying emission reduction strategies. The management plan was published in 2009 (Government Gazette 32263).

Reneé has also been involved in the Provincial Air Quality Management Plan for the Limpopo Province.

RELEVANT EXPERIENCE (NOISE)

Mining

Reneé has undertaken numerous environmental noise assessments for mining operations. These include environmental noise impact assessments including baseline noise surveys for Balama (Mozambique), Masama Coal (Botswana), Lodestone (Namibia), Prieska (SA), Kolomela (SA) Heuningkranz (SA), Syferfontein (SA), South 32 (SA), Mamatwan and Marula Platinum Mine (SA).

Power Generation

Environmental noise assessments have been completed for numerous Eskom coal fired power station studies in SA including the Kriel Fabric Filter Plant, Kendal ash facility, Medupi ash facility. Apart from Eskom projects, power plant assessments have also been completed in Botswana (Morupule), Kenya (Or Power geothermal power plants), Suriname (EBS power plant) and SA (Richards Bay combined cycle power plant).

Process Operations

Environmental noise assessments have been undertaken for various process operations including waste disposal facilities (Bon Accord in Gauteng), bottling and drink facilities (Imali and Isanti Project in Gauteng) and Smelter (Gamsberg in Northern Cape).

Transport

An environmental noise assessment was completed for the Obetsebi road expansion and flyover project in Ghana.

Gas Pipelines

An environmental noise assessment is currently being undertaken for the Sheberghan gas pipeline in Afghanistan.

Baseline Noise Surveys

Baseline noise surveys have been undertaken for numerous mining and process operation activities (including Raumix quarries and Sibanye Stillwater Platinum Mines (SA)) in support of onsite Environmental Management Programmes.

OTHER EXPERIENCE (2001)

Research for B.Sc Honours degree was part of the "Highveld Boundary Layer Wind" research group and was based on the identification of faulty data from the Majuba Sodar. The project was THRIP funded and was a joint venture with the University of Pretoria, Eskom and Sasol (2001).

EDUCATION

M.Sc Earth Sciences	University of Pretoria, RSA, Cum Laude (2009) Title: *An Air Quality Baseline Assessment for the Vaal Airshed in South Africa*
B.Sc Hons. Earth Sciences	University of Pretoria, RSA, Cum Laude (2001) Environmental Management and Impact Assessments
B.Sc Earth Sciences	University of Pretoria, RSA, (2000) Atmospheric Sciences: Meteorology

ADDITIONAL COURSES

CALMET/CALPUFF	Presented by the University of Johannesburg, RSA (March 2008)
Air Quality Management	Presented by the University of Johannesburg, RSA (March 2006)
ARCINFO	GIMS, Course: Introduction to ARCINFO 7 (2001)

COUNTRIES OF WORK EXPERIENCE

South Africa, Mozambique, Botswana, Ghana, Suriname, Afghanistan, Malawi, Liberia, Kenya, Angola, Democratic Republic of Congo, Lesotho, Namibia, Madagascar, Egypt, Suriname and Iran.

EMPLOYMENT RECORD

January 2002 - Present

Airshed Planning Professionals (Pty) Ltd, (previously known as Environmental Management Services cc until March 2003), Principal Air Quality Scientist, Midrand, South Africa.

2001

University of Pretoria, Demi for the Geography and Geoinformatics department and a research assistant for the Atmospheric Science department, Pretoria, South Africa.

Department of Environmental Affairs and Tourism, assisted in the editing of the Agenda 21 document for the world summit (July 2001), Pretoria, South Africa.

1999 - 2000

The South African Weather Services, vacation work in the research department, Pretoria, South Africa.

CONFERENCE AND WORKSHOP PRESENTATIONS AND PAPERS

- Understanding the Synoptic Systems that lead to Strong Easterly Wind Conditions and High Particulate Matter Concentrations on The West Coast of Namibia, H Liebenberg-Enslin, R von Gruenewaldt, H Rauntenbach and L Burger. National Association for Clean Air (NACA) conference, October 2017.
- Topographical Effects on Predicted Ground Level Concentrations using AERMOD, R.G. von Gruenewaldt. National Association for Clean Air (NACA) conference, October 2011.
- Emission Factor Performance Assessment for Blasting Operations, R.G. von Gruenewaldt. National Association for Clean Air (NACA) conference, October 2009.
- Vaal Triangle Priority Area Air Quality Management Plan – Baseline Characterisation, R.G. Thomas, H Liebenberg-Enslin, N Walton and M van Nierop. National Association for Clean Air (NACA) conference, October 2007.
- A High-Resolution Diagnostic Wind Field Model for Mesoscale Air Pollution Forecasting, R.G. Thomas, L.W. Burger, and H Rautenbach. National Association for Clean Air (NACA) conference, September 2005.
- Emissions Based Management Tool for Mining Operations, R.G. Thomas and L.W. Burger. National Association for Clean Air (NACA) conference, October 2004.
- An Investigation into the Accuracy of the Majuba Sodar Mixing Layer Heights, R.G. Thomas. Highveld Boundary Layer Wind Conference, November 2002.

LANGUAGES

	Speak	Read	Write
English	Excellent	Excellent	Excellent
Afrikaans	Fair	Fair	Fair

CERTIFICATION

I, the undersigned, certify that to the best of my knowledge and belief, these data correctly describe me, my qualifications, and my experience.

Signature of staff member	24/05/2021 Date (Day / Month / Year)
Full name of staff member:	Reneé Georgeinna von Gruenewaldt

Appendix B – Declaration of Independence

DECLARATION OF INDEPENDENCE - PRACTITIONER

Name of Practitioner: René von Gruenewaldt
Name of Registration Body: South African Council for Natural Scientific Professions
Professional Registration No.: 400304/07

Declaration of independence and accuracy of information provided:
I, René von Gruenewaldt, declare that:

- I act as the independent specialist;
- I am conducting any work and activity relating to the proposed FCR plant and PGM flotation plant Project in an objective manner, even if this results in views and findings that are not favourable to the client;
- I declare that there are no circumstances that may compromise my objectivity in performing such work;
- I have the required expertise in conducting the specialist report and I will comply with legislation and any guidelines that have relevance to the proposed activity;
- I have not, and will not engage in, conflicting interests in the undertaking of the activity;
- I undertake to disclose to the applicant and the competent authority all material information in my possession that reasonably has or may have the potential of influencing - any decision to be taken with respect to the application by the competent authority; and - the objectivity of any report, plan or document to be prepared by myself for submission to the competent authority;
- All the particulars furnished by me in this declaration are true and correct.

Signed at Pretoria on this 15th of November 2022

SIGNATURE
Principal Noise Scientist
CAPACITY OF SIGNATORY